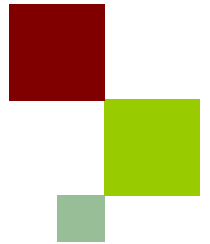


Main Radar Mapping Schema



Sar Technical Training for Forest Mapping - 2014/2015

Cédric Lardeux cedric.lardeux@onfinternational.com

Jean-Paul Rudant rudant@univ-mlv.fr

Pierre-Louis Frison frison@univ-mlv.fr



ONF International

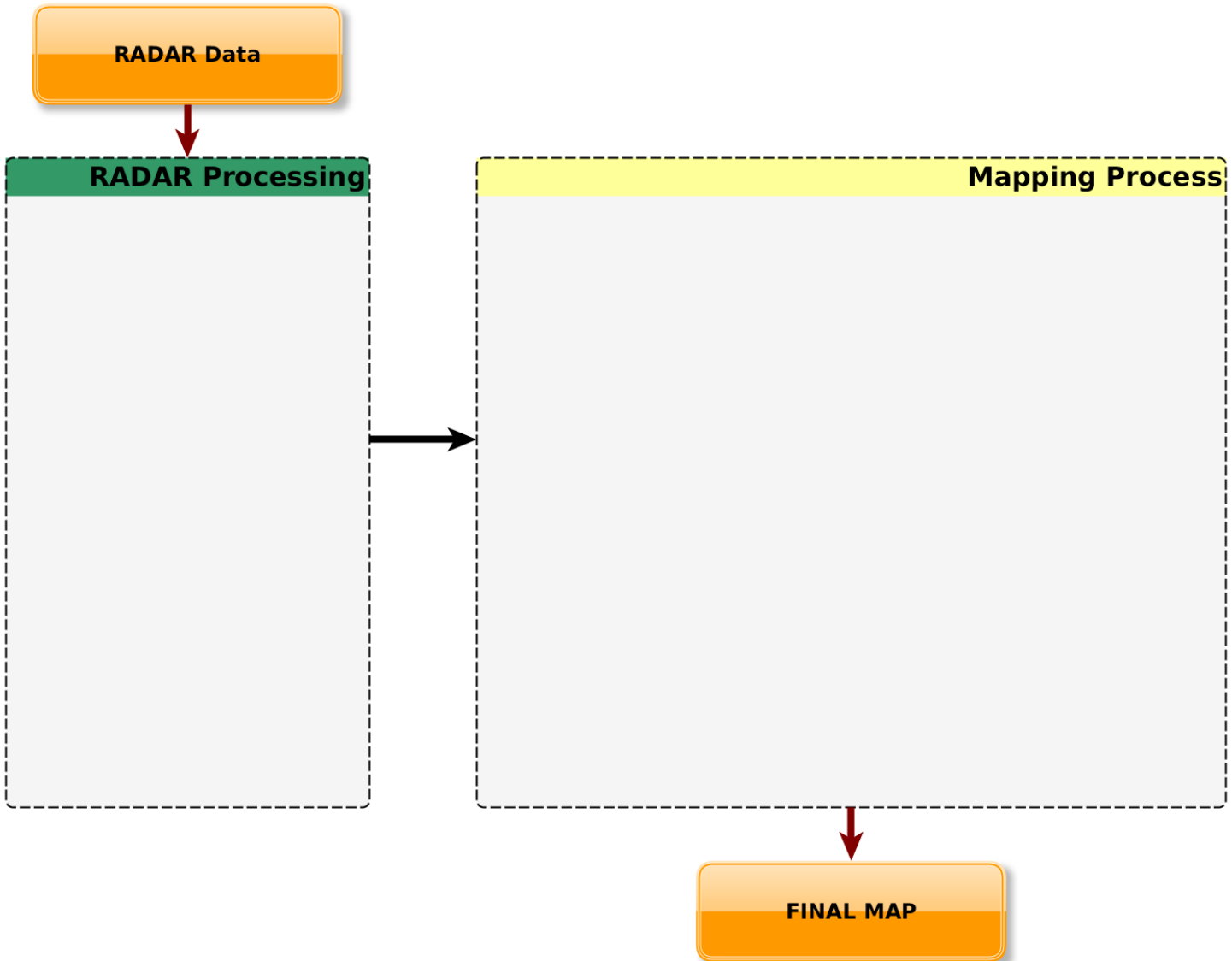
Objective : Build Map From Radar



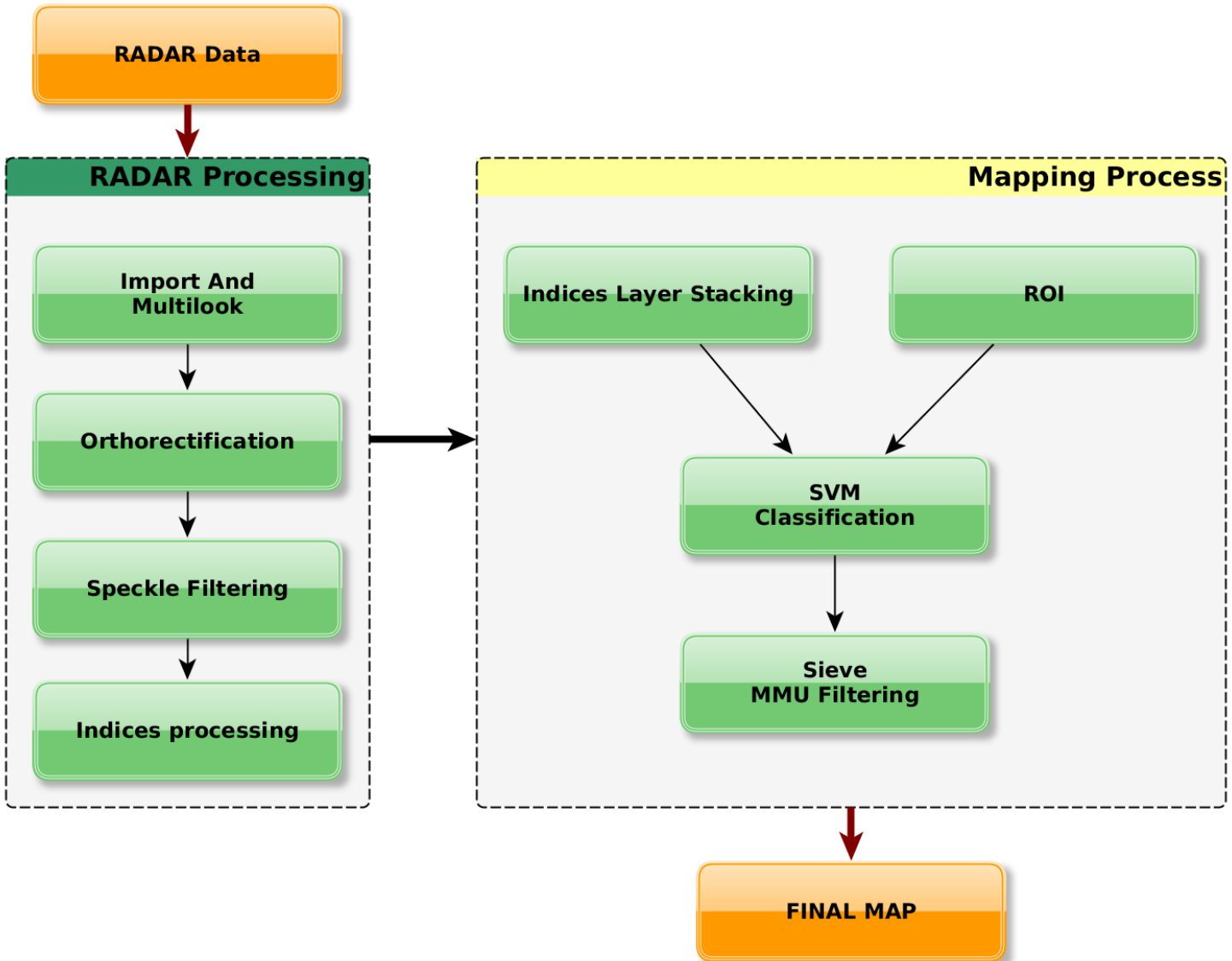
- I. Choose and order necessary Radar data
- II. Radar processing (import, multilook...Ortho...)
- III. Mapping processing (classification...)



Objective : Build Map From Radar



Objective : Build Map From Radar



Objective : Build Map From Radar



Radar processing chain depend on RADAR data type

- **Polarimetric**
- **Non polarimetric**

→ We can use different Software !!!



Objective : Build Map From Radar

